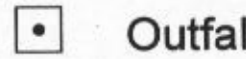



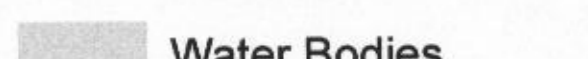


Appendix E – Outfall Locations Map

- Legend**
-  Outfall
 -  Municipal Boundary
 -  Parcel Boundary
 -  Streams
 -  Water Bodies

BARNEGAT TOWNSHIP

OCEAN COUNTY

Outfall Locations Map

General Notes and Data Sources:
This Geographic Information System (GIS) Outfall Locations Map is for demonstration purposes only, any use of this product with respect to accuracy and precision shall be the sole responsibility of the end user.

This map was created, in part, utilizing parcel, municipal boundary and location data provided by the Township of Barnegat, Ocean County, New Jersey.

Additional GIS resource data and imagery data was provided by the New Jersey Geographic Information Network (NJGIN). The data was obtained and provided by NJGIN can be found at: https://njgin.state.nj.us/NJ_NJGINExplorer/index.jsp. This secondary product has not been verified by NJGIN and is not state-authorized.

Additional cadastral feature mapping data, such as, waterways, roadways, railroads, aerial orthophotography, etc. was obtained from the New Jersey Department of Environmental Protection (NJDEP). The data was obtained and provided by NJDEP can be found at: <http://www.state.nj.us/dep/gis/>. This secondary product has not been verified by NJDEP and is not state-authorized.

All positions are based on the following:
 - NAD 83 (horizontal datum)
 - New Jersey State Plane Coordinate System
 - English units (feet)

The geodetic accuracy and precision of the Geographic Information System (GIS) data contained in this mapping has not been developed nor verified by a professional licensed land surveyor and shall not be nor is intended to be used in matters requiring delineation and location of true ground horizontal and/or vertical controls.



Ocean Township

Stafford Township

