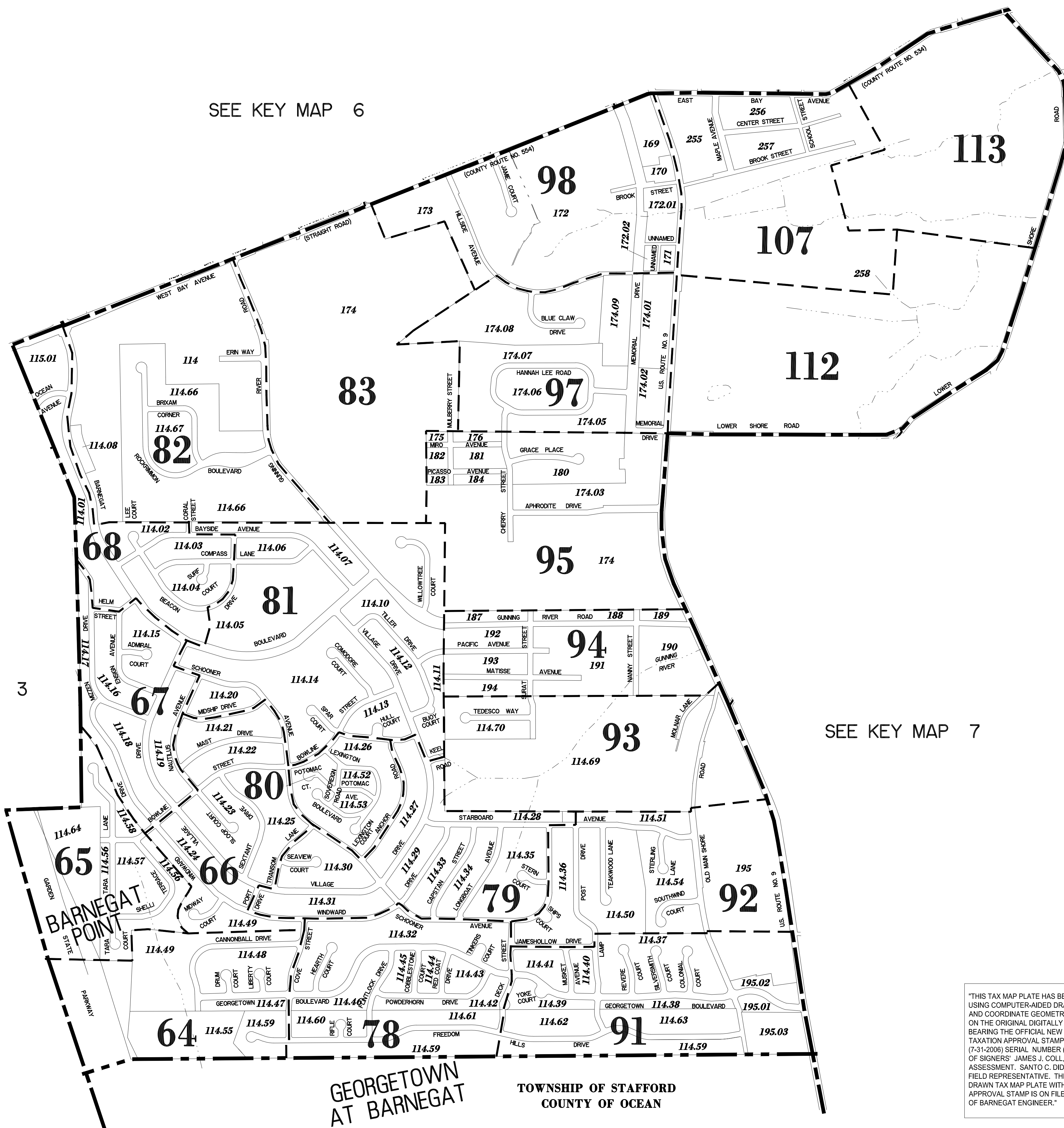
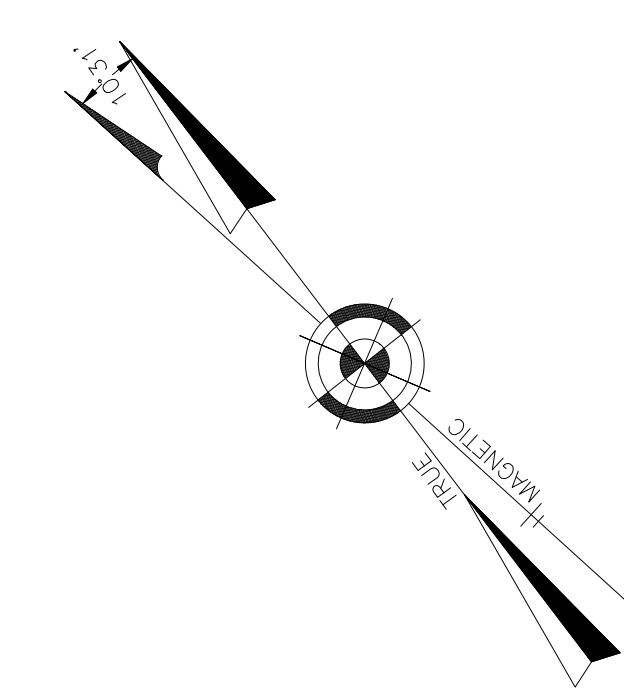


REVISIONS		
DATE	NAME	NO.
8-10-2015	CHARLES E. ADAMSON	42627




KEY MAP	
<b>10</b>	PLATE NUMBER
<b>107</b>	BLOCK NUMBER
	LOT-LINE
	ARTIFICIAL-BLOCK-LIMIT-LINE
	MATCH LINE
	PLATE DELINEATION LINE
	KEY MAP DELINEATION LINE
	MUNICIPAL BOUNDARY LINE
	COUNTY BOUNDARY LINE
	WATERWAY LINES
	ASSESSMENT LINE
	TIDELANDS LINE
	WETLAND AREA - W.L.A.
	FLOOD HAZARD AREA - F.H.A.
	PIERHEAD OR BULKHEAD LINE
	PIERHEAD OR BULKHEAD LINE (BLOCK LIMIT LINE)

"THIS TAX MAP PLATE HAS BEEN DIGITALLY DRAWN USING COMPUTER-AIDED DRAFTING/DESIGN (CADD), AND COORDINATE GEOMETRY (COGO). IT IS BASED ON THE ORIGINAL DIGITALLY DRAWN TAX MAP PLATE BEARING THE OFFICIAL NEW JERSEY DIVISION OF TAXATION APPROVAL STAMP WITH APPROVAL DATE (7-31-2006) SERIAL NUMBER (896) AND SIGNATURES OF SIGNERS: JAMES J. COLL, CHIEF, LOCAL ASSESSMENT, SANTO C. DIDONATO, SUPERVISING FIELD REPRESENTATIVE. THE ORIGINAL DIGITALLY DRAWN TAX MAP PLATE WITH THE OFFICIAL APPROVAL STAMP IS ON FILE WITH THE TOWNSHIP OF BARNEGAT ENGINEER."

**KEY MAP 5**  
**TOWNSHIP OF BARNEGAT**

OCEAN COUNTY NEW JERSEY  
SCALE: 1" = 500' DATE: 11-14-2003

**CRAIG F. REMINGTON LAND SURVEYOR LIC. NO. 23924**

 **REMINGTON, VERNICK & VENA ENGINEERS**  
9 ALLEN STREET, TOMS RIVER, NJ 08753  
(732) 286-9220, FAX (732) 505-8416  
WEB SITE ADDRESS: WWW.RVVE.COM

TO SHOW CONDITIONS AS OF 11-23-2021