REVISIONS		
6-20-2007	CRAIG F. REMINGTON	23924

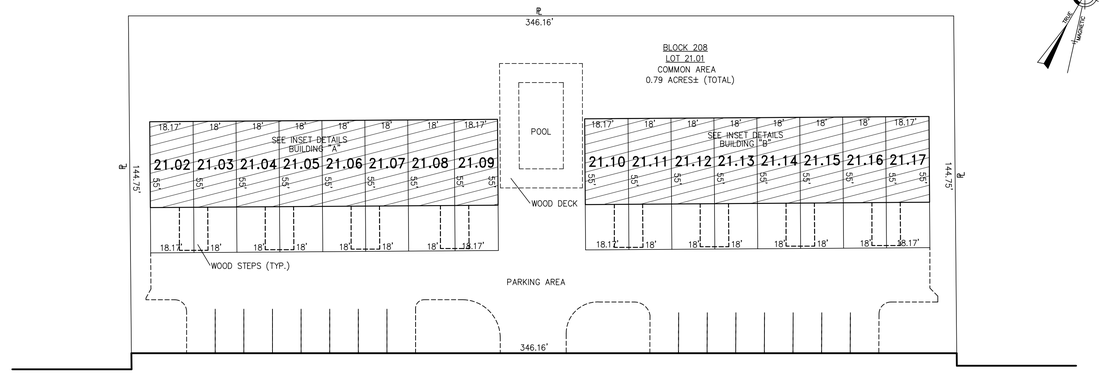

BAY AVENUE (A.K.A. PLANK ROAD)

(54.75' ROW)

PLAN

SCALE: 1"=30'

BLOCK 208, LOT 21.01
MORNING SHORES
438-2-BAY AVENUE
INSET "1"

BLOCK 208, LOT 21.01
BUILDING "A"

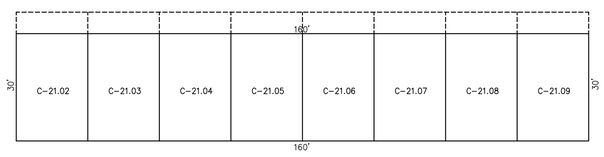

FIRST FLOOR

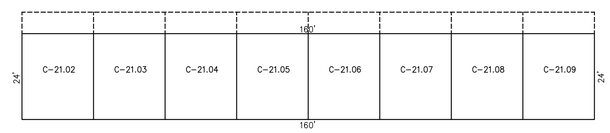

SECOND FLOOR

BLOCK 208, LOT 21.01
BUILDING "B"

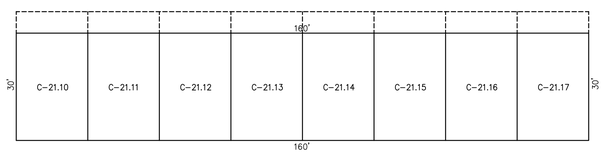

FIRST FLOOR

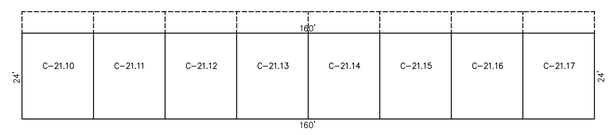

SECOND FLOOR

DETAILS

SCALE: 1"=20'

BLOCK 208, LOT 21.01

TWO STORY
1080 S.F.

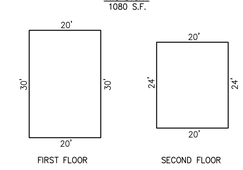

FIRST FLOOR SECOND FLOOR

NOTE: DIMENSIONS AND SQUARE FOOTAGE ARE TYPICAL FOR SIMILAR UNITS

DETAILS

SCALE: 1"=20'

CONDOMINIUM DETAILS AND DIMENSIONS
BLOCK 208, LOT 21.01
SEE PLATE 127

"THIS TAX MAP PLATE HAS BEEN DIGITALLY DRAWN USING COMPUTER-AIDED DRAFTING/DESIGN (CADD)_ AND COORDINATE GEOMETRY (COGO). IT IS BASED ON THE ORIGINAL DIGITALLY DRAWN TAX MAP PLATE BEARING THE OFFICIAL NEW JERSEY DIVISION OF TAXATION APPROVAL STAMP WITH APPROVAL DATE (7-31-2006) SERIAL NUMBER (896) AND SIGNATURES OF SIGNERS' JAMES J. COLL, CHIEF, LOCAL ASSESSMENT. SANTO C. DIDONATO, SUPERVISING FIELD REPRESENTATIVE. THIS TAX MAP PLATE HAS BEEN DIGITALLY UPDATED TO REFLECT CONDITIONS AS OF 6-20-07. THE ORIGINAL DIGITALLY DRAWN TAX MAP PLATE WITH THE OFFICIAL APPROVAL STAMP IS ON FILE WITH THE TOWNSHIP OF BARNEGAT ENGINEER."

TAX MAP
TOWNSHIP OF BARNEGAT

OCEAN COUNTY NEW JERSEY

SCALE: NOTED DATE: 5-13-2005

CRAIG F. REMINGTON LAND SURVEYOR LIC. NO. 23924

24 GA 28003300

REMINGTON, VERNICK & VENA ENGINEERS
9 ALLEN STREET, TOMS RIVER, N.J. 08753
(732) 286-9220, FAX (732) 505-8416
WEB SITE ADDRESS: WWW.RVE.COM